

# MARYLAND


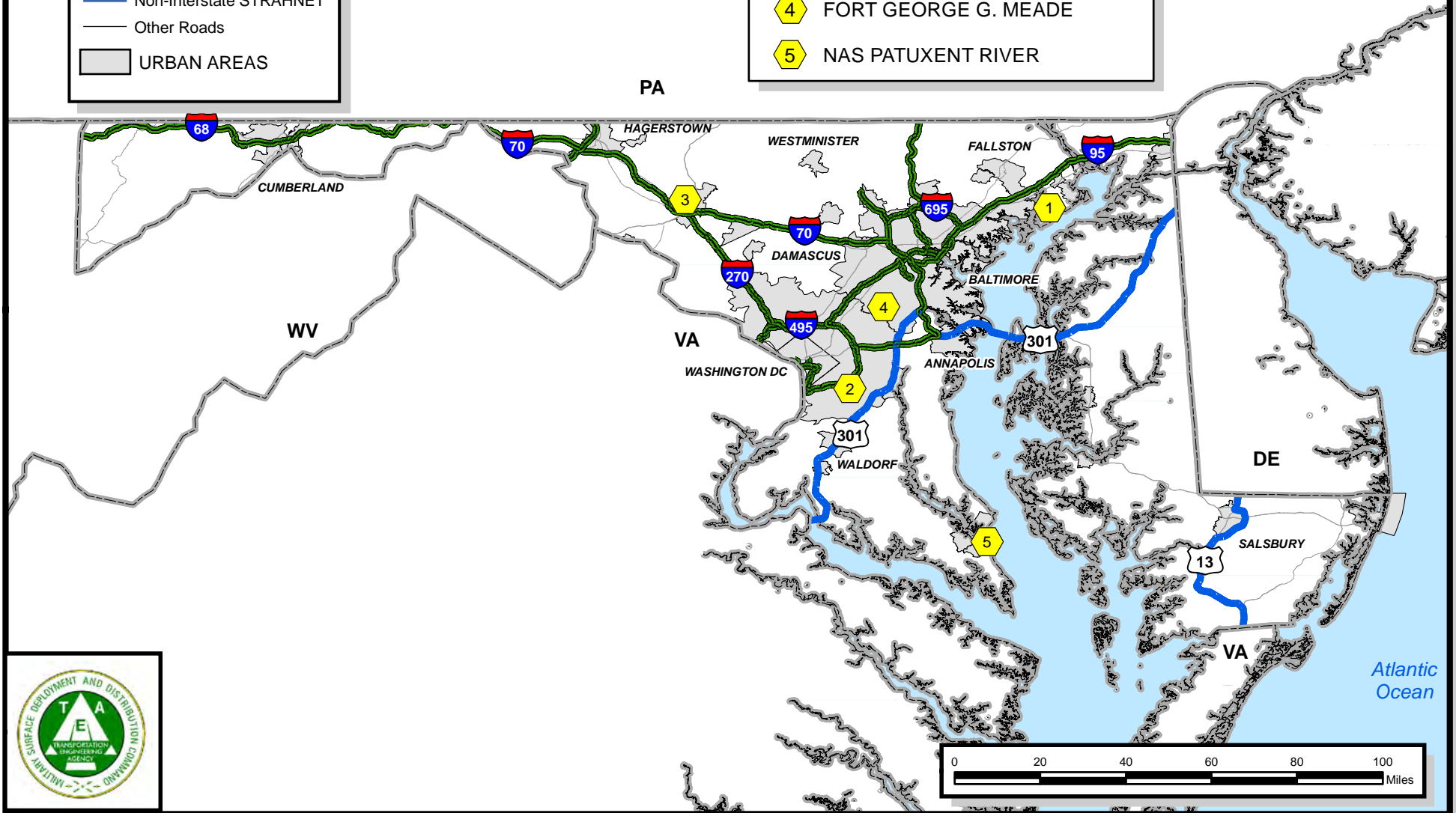
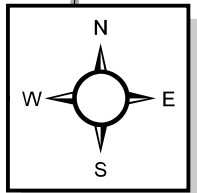
## Legend

# Installations

## STRAHNET







- Interstate STRAHNET
- Non-Interstate STRAHNET
- Other Roads
- URBAN AREAS

- 1 ABERDEEN PROVING GROUND
- 2 ANDREWS AIR FORCE BASE
- 3 FORT DETRICK
- 4 FORT GEORGE G. MEADE
- 5 NAS PATUXENT RIVER



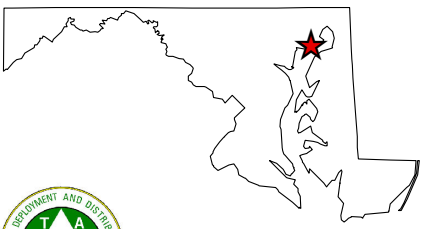

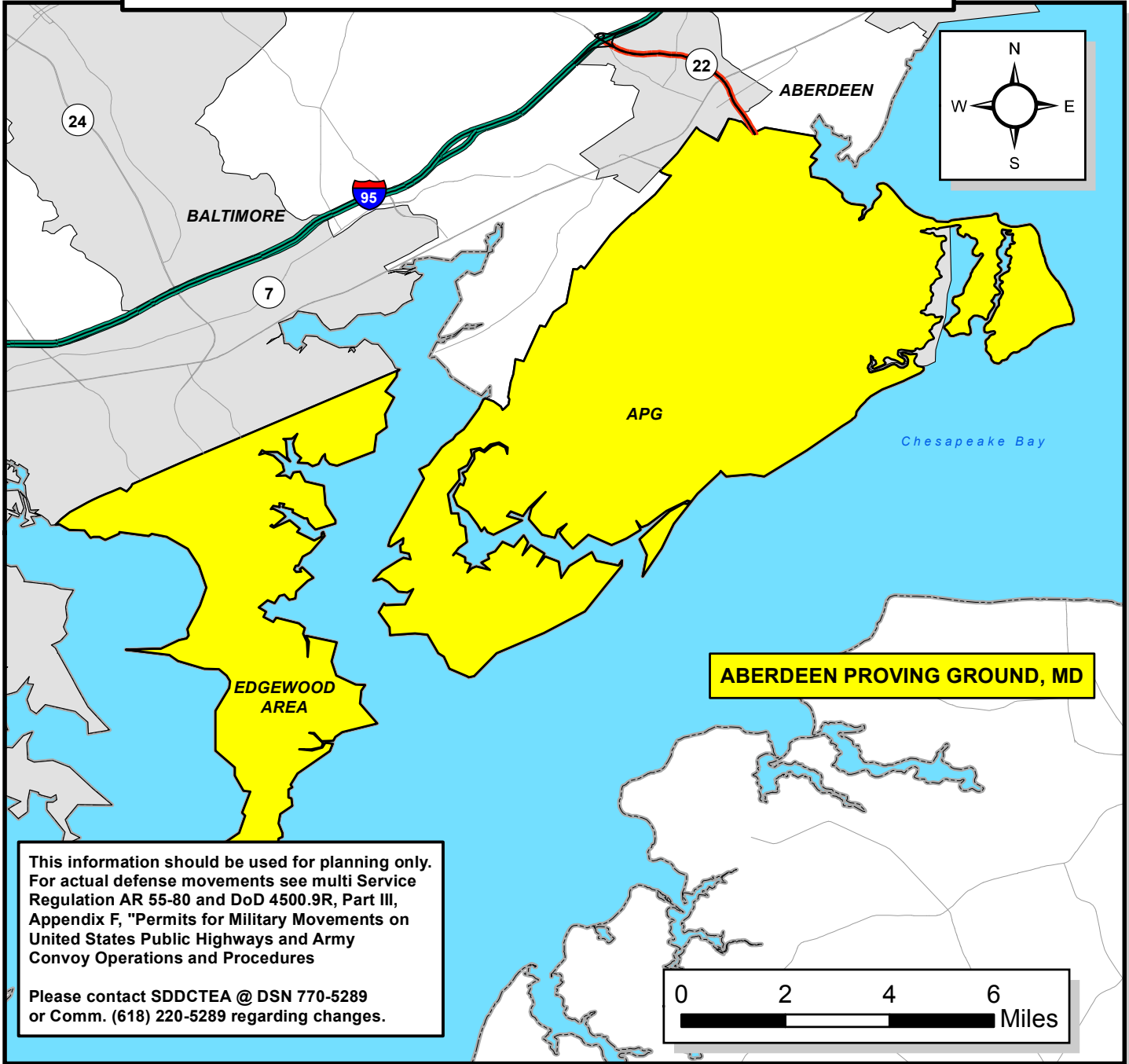
# ABERDEEN PROVING GROUND, MARYLAND

**Legend**

-  Interstate STRAHNET
-  Non-Interstate STRAHNET
-  STRAHNET Connector
-  Other Roads
-  Installation of Interest
-  URBAN AREAS







**ROUTE TO STRAHNET**  
MD 22 W TO I-95

Connector mileage = 3.20 miles

# ANDREWS AIR FORCE BASE, MARYLAND

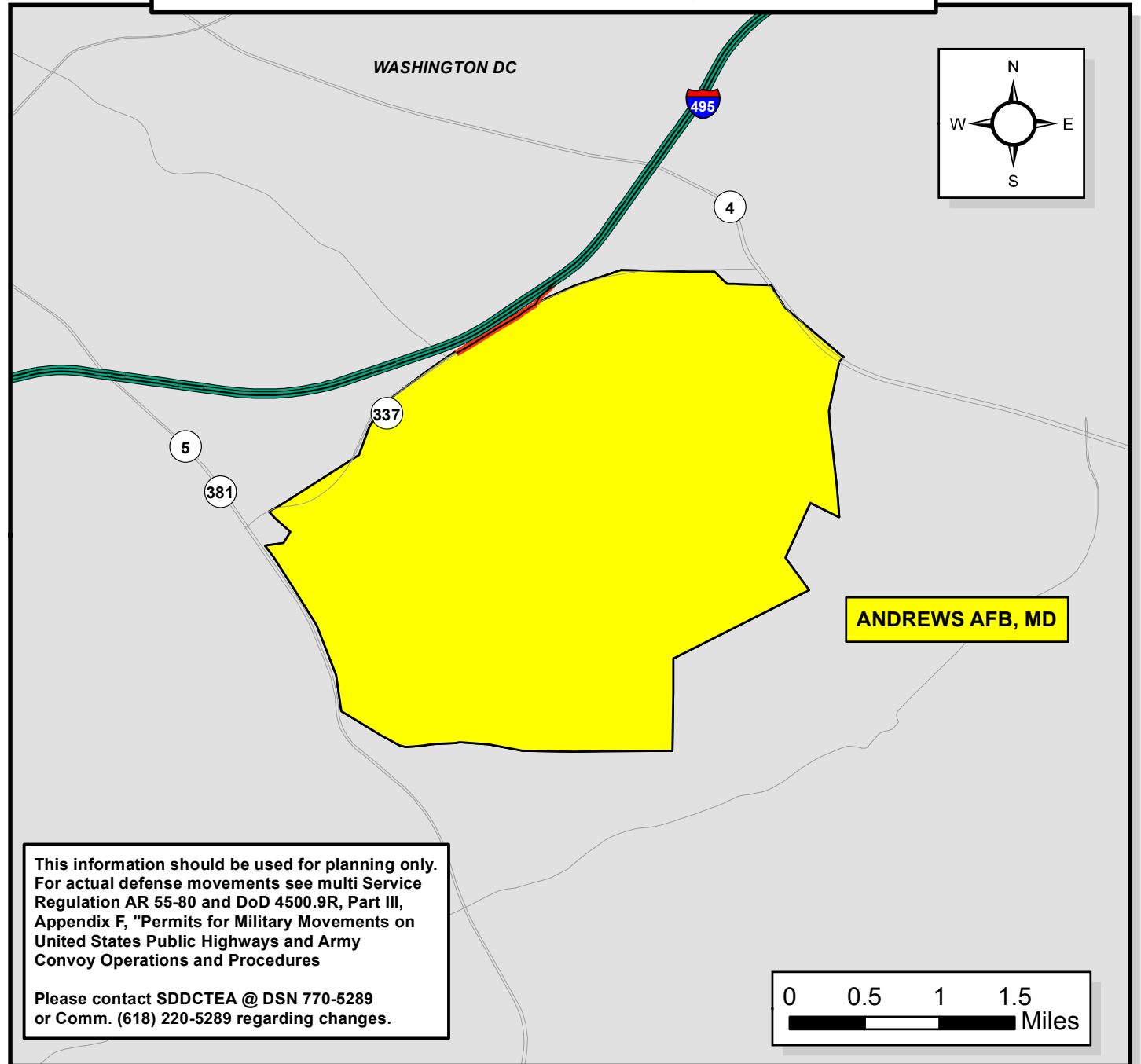
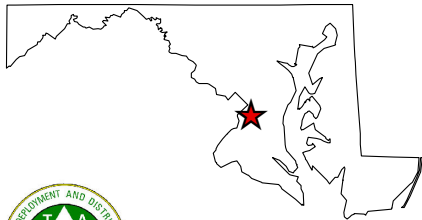
## Legend

-  Interstate STRAHNET
-  Non-Interstate STRAHNET
-  STRAHNET Connector
-  Other Roads
-  Installation of Interest
-  URBAN AREAS

### ROUTE TO STRAHNET

DIRECT ACCESS TO STRAHNET  
(I-495) ON ALLENTOWN RD

Connector mileage = .72 miles



This information should be used for planning only.  
For actual defense movements see multi Service  
Regulation AR 55-80 and DoD 4500.9R, Part III,  
Appendix F, "Permits for Military Movements on  
United States Public Highways and Army  
Convoy Operations and Procedures

Please contact SDDCTEA @ DSN 770-5289  
or Comm. (618) 220-5289 regarding changes.

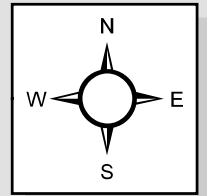
0 0.5 1 1.5  
Miles

Last Updated: June 28 2012

# FORT DETRICK, MARYLAND

## Legend

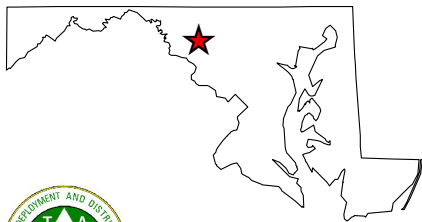
- Interstate STRAHNET
- Non-Interstate STRAHNET
- STRAHNET Connector
- Other Roads
- Installation of Interest
- URBAN AREAS



### ROUTE TO STRAHNET


7TH ST E TO US 15,  
US 15 S TO I-70

Connector mileage = 3.45 miles



This information should be used for planning only. For actual defense movements see multi Service Regulation AR 55-80 and DoD 4500.9R, Part III, Appendix F, "Permits for Military Movements on United States Public Highways and Army Convoy Operations and Procedures

Please contact SDDCTEA @ DSN 770-5289 or Comm. (618) 220-5289 regarding changes.



Last Updated: June 18 2012

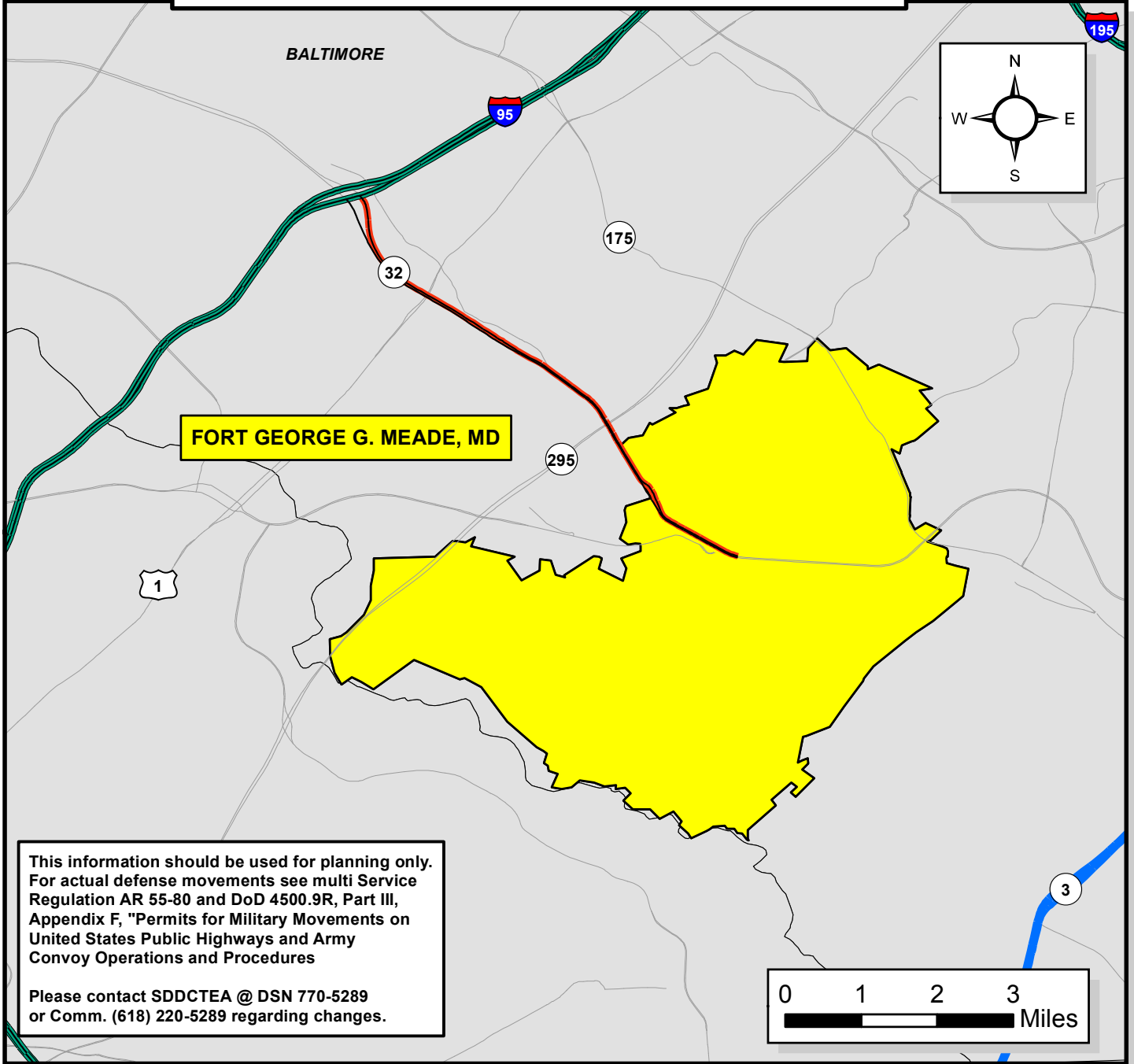

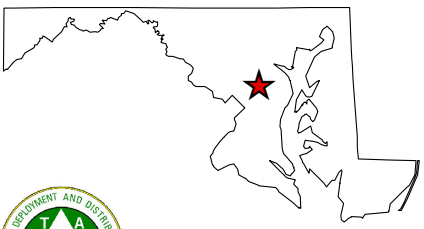
# FORT GEORGE G. MEADE, MARYLAND

**Legend**

- Interstate STRAHNET
- Non-Interstate STRAHNET
- STRAHNET Connector
- Other Roads
- Installation of Interest
- URBAN AREAS

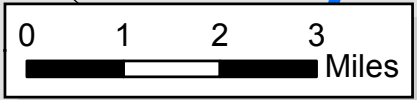
**ROUTE TO STRAHNET**  
MD 32 W TO I-95

Connector mileage = 6.36 miles



This information should be used for planning only. For actual defense movements see multi Service Regulation AR 55-80 and DoD 4500.9R, Part III, Appendix F, "Permits for Military Movements on United States Public Highways and Army Convoy Operations and Procedures"

Please contact SDDCTEA @ DSN 770-5289 or Comm. (618) 220-5289 regarding changes.



Last Updated: June 18 2012

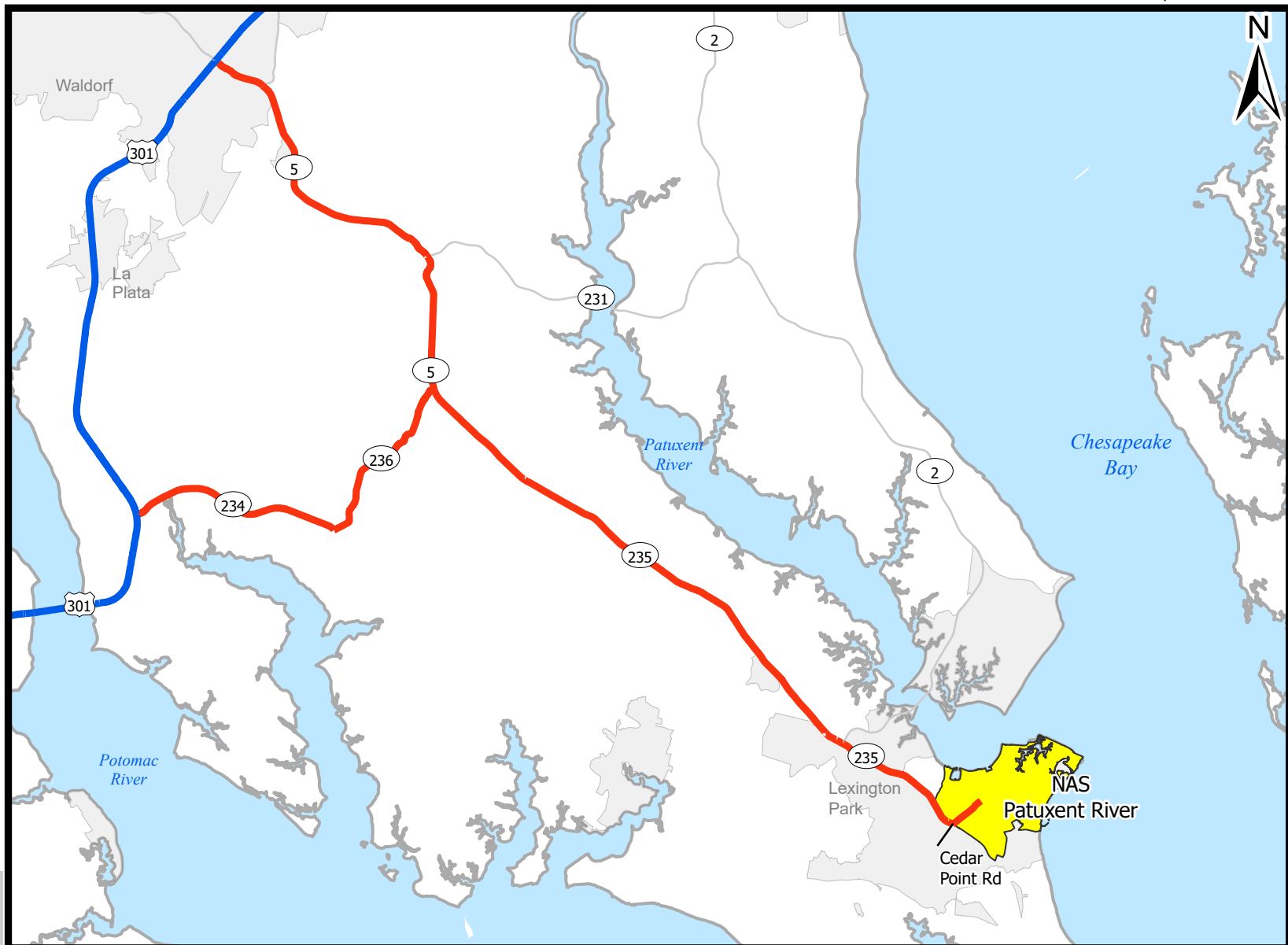
# STRAHNET

## Naval Air Station Patuxent River, MD

Last Updated: 5/14/2026

**Legend**

- Non-Interstate STRAHNET
- STRAHNET Connector
- Other Roads
- Installation of Interest
- Urban Areas



### ROUTE TO STRAHNET

#### **TO US 301 NORTH:**

CEDAR POINT RD  
S TO MD 235,  
MD 235 N TO MD 5,  
MD 5 N TO US 301

#### **TO US 301 SOUTH:**


CEDAR POINT RD  
S TO MD 235,  
MD 235 N TO MD 236,  
MD 236 S TO MD 234,  
MD 234 W TO US 301

Connector Distance: 52.61 miles



This information should be used for planning only. For actual defense movements see DoD Manual 4510.12 and DoD Defense Transportation Regulation 4500.9R, Part III, Appendix F, "Military Movements on Public Roads".

Please contact [usarmy.scott.artrans.mbx.tea-hnd@mail.mil](mailto:usarmy.scott.artrans.mbx.tea-hnd@mail.mil) regarding changes.



## MARYLAND

### NON-INTERSTATE STRAHNET DESCRIPTION

<b>HIGHWAY ROUTE NUMBERS</b>	<b>ROUTE DESCRIPTION</b>	<b>APPROX. MILEAGE</b>	<b>INSTALLATIONS ALONG THE CORRIDOR</b>
US 301 (to Delaware)	Take US 301 from I-97 (west of Annapolis) to the Delaware / Maryland border.	64	USNA
US 301, MD 3 (from Virginia)	Take US 301 from the Virginia / Maryland border to MD 3 at I-595/US 301/US 50 near Bowie. Then take MD 3 to I-97 near Millersville.	59	Ft. George G. Meade, Andrew AFB
US 13	From the Delaware / Maryland border at Delmar to the Virginia / Maryland border.	42	None

**Last Updated: 30 JULY 2012**