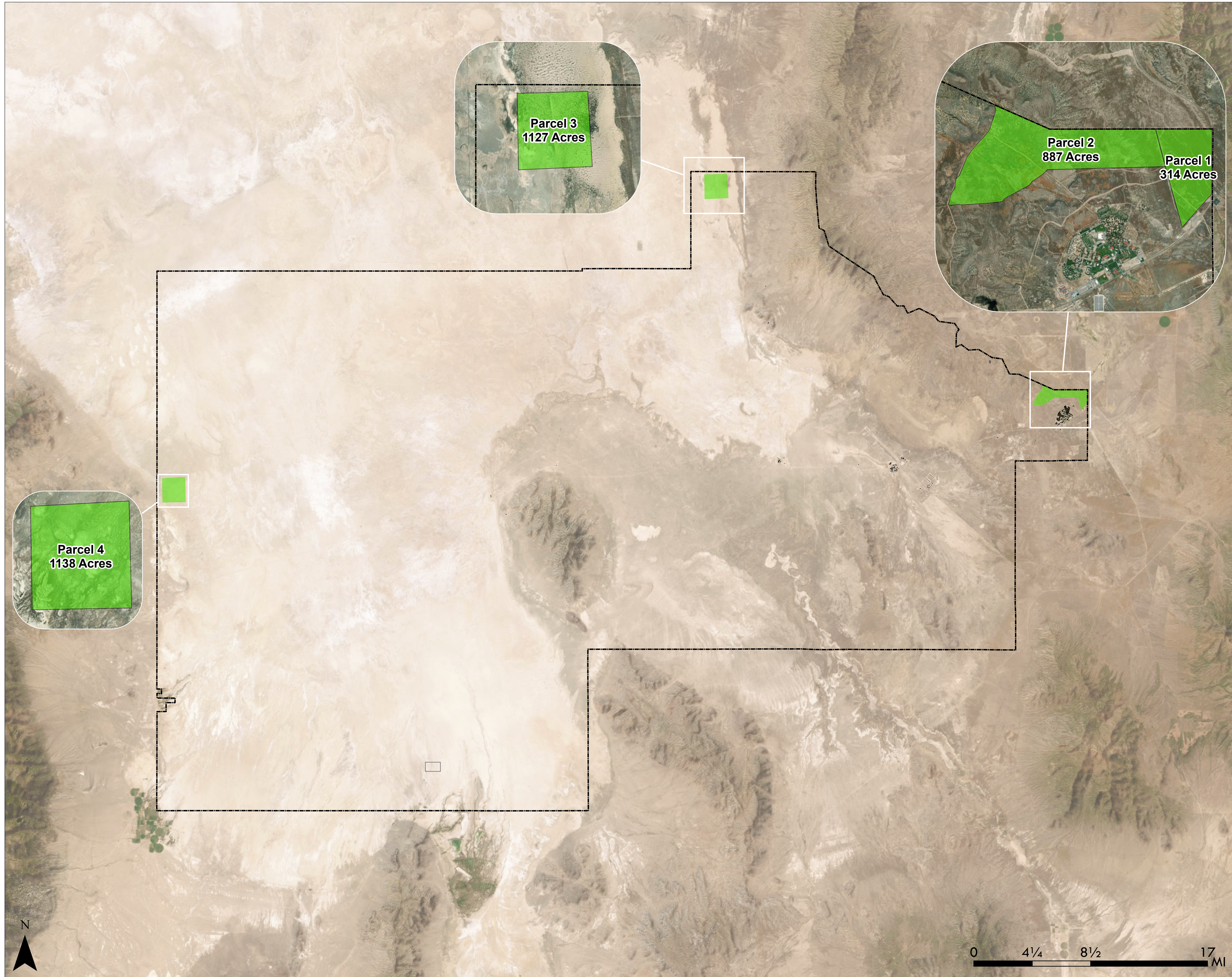
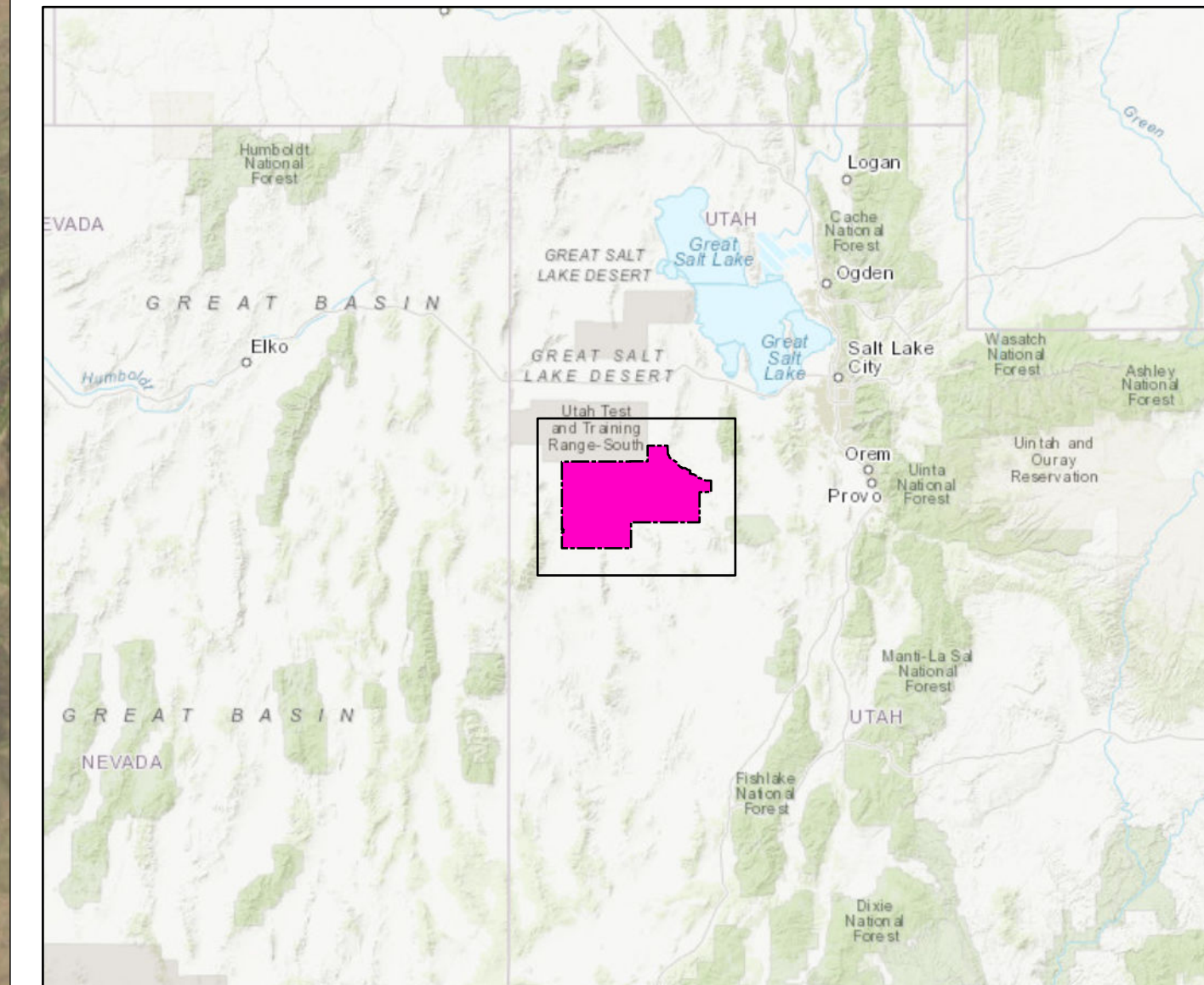





Dugway Proving Ground Commercial Site Screening Map



Installation Location Overview



LEGEND

-  Installation Boundary
-  Developable Area
-  Building

Developable Area Statistics:

Developable Area: 3,466 acres
 Installation Area: 800,492 acres

1. This map is preliminary, general in nature, and subject to revision. This map displays an analysis of Army GIS data based on the IMCOM Developable Area Model and other GIS layer inputs to focus on potential commercial areas. All areas require further detailed screening for existing conditions and/or mission operational constraints which would render the area unusable for commercial development. Area specific coordination at the installation level is required.

2. The underlying Army GIS data used to create this product is considered Controlled Unclassified Information. The HQ IMCOM OPSEC office approved the public release of this map.

